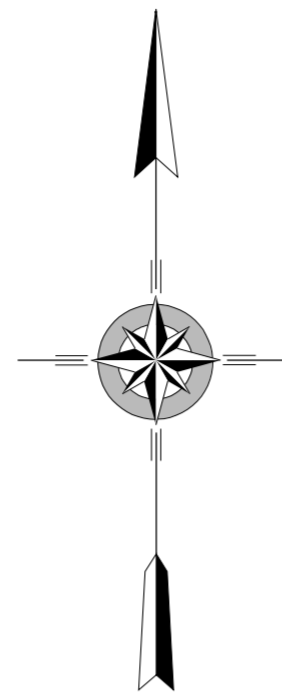


TOTAL MILES  
 Township Road System 59.20\*  
 State Highway System 23.71  
 Total 82.91

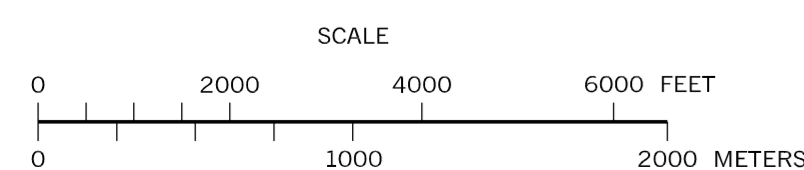
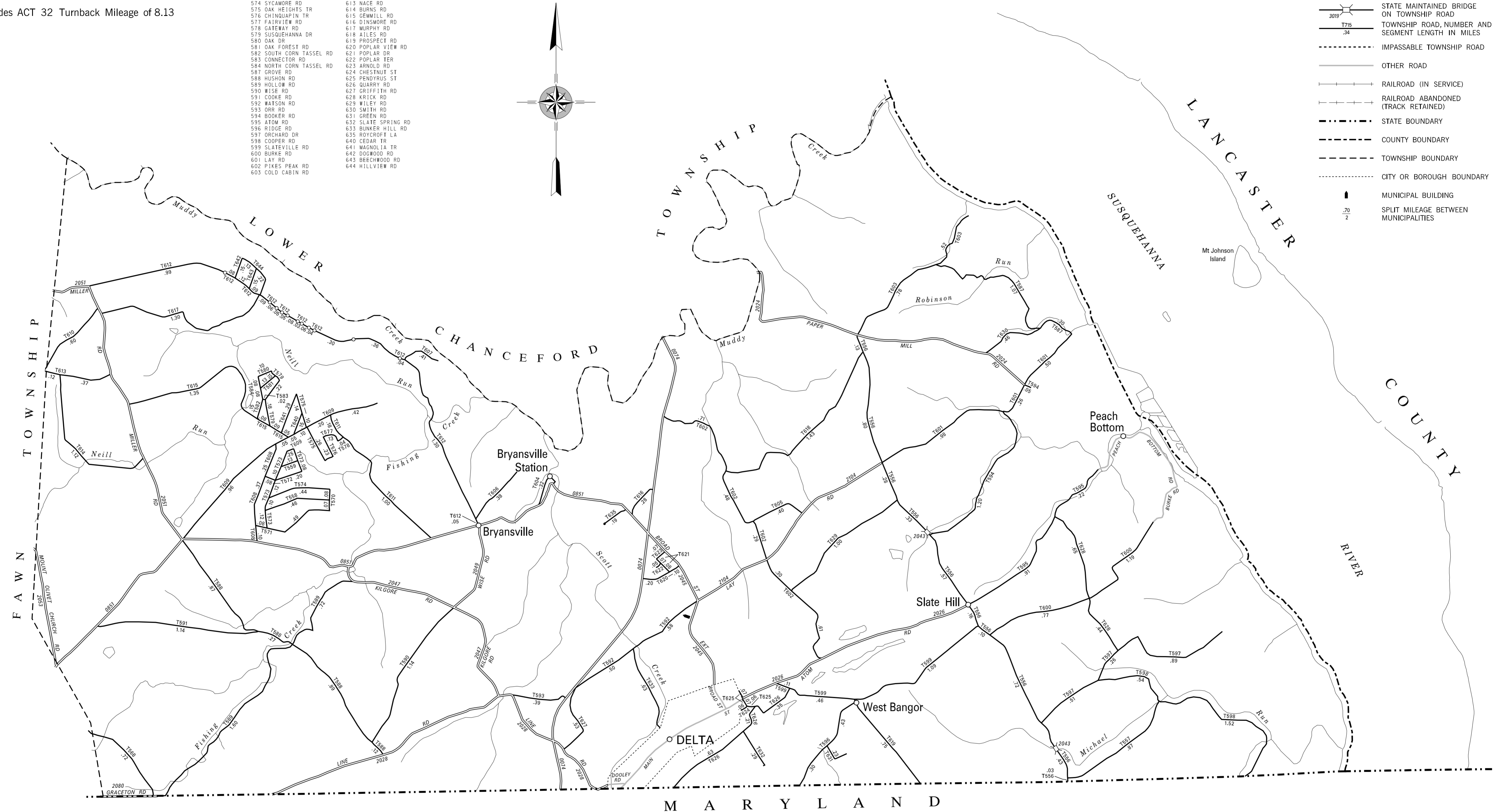
\* Includes ACT 32 Turnback Mileage of 8.13

- |                          |                     |
|--------------------------|---------------------|
| 556 FLINTVILLE RD        | 604 RUFF RD         |
| 557 TALON DR             | 605 STONE RD        |
| 558 PINE TER             | 606 McCALL RD       |
| 559 SCARLET OAK DR       | 607 CASTLE FIN RD   |
| 568 GROSS RD             | 608 CLUBHOUSE RD    |
| 570 OAK TER              | 609 AUBEL RD        |
| 571 BLACK OAK DR         | 610 CRAID RD        |
| 572 PIN OAK DR           | 611 BAIR RD         |
| 573 MEADOW DR            | 612 WOODBINE RD     |
| 574 SYCAMORE RD          | 613 NACE RD         |
| 575 OAK HEIGHTS TR       | 614 BURNS RD        |
| 576 CHINDQUAPIN TR       | 615 GEMMILL RD      |
| 577 FAIRVIEW RD          | 616 DINSMORE RD     |
| 578 GATEWAY RD           | 617 MURPHY RD       |
| 579 SUSQUEHANNA DR       | 618 AILLES RD       |
| 580 OAK DR               | 619 PROSPECT RD     |
| 581 OAK FOREST RD        | 620 POPLAR VIEW RD  |
| 582 SOUTH CORN TASSEL RD | 621 POPLAR DR       |
| 583 CONNECTOR RD         | 622 POPLAR TER      |
| 584 NORTH CORN TASSEL RD | 623 ARNOLD RD       |
| 587 GROVE RD             | 624 CHESTNUT ST     |
| 588 HUSHON RD            | 625 PENDYRUS ST     |
| 589 HOLLOW RD            | 626 QUARRY RD       |
| 590 WISE RD              | 627 GRIFFITH RD     |
| 591 COOKE RD             | 628 KRICK RD        |
| 592 WATSON RD            | 629 WILEY RD        |
| 593 ORR RD               | 630 SMITH RD        |
| 594 BOOKER RD            | 631 GREEN RD        |
| 595 ATOM RD              | 632 SLATE SPRING RD |
| 596 RIDGE RD             | 633 BUNKER HILL RD  |
| 597 ORCHARD DR           | 635 ROYCROFT LA     |
| 598 COOPER RD            | 640 CEDAR TR        |
| 599 SLATEVILLE RD        | 641 MAGNOLIA TR     |
| 600 BURKE RD             | 642 DOCWOOD RD      |
| 601 LAY RD               | 643 BEECHWOOD RD    |
| 602 PIKES PEAK RD        | 644 HILLVIEW RD     |
| 603 COLD CABIN RD        |                     |



LEGEND

- LIMITED ACCESS HIGHWAY
- STATE ROUTE AND NUMBER
- STATE MAINTAINED BRIDGE ON TOWNSHIP ROAD
- TOWNSHIP ROAD, NUMBER AND SEGMENT LENGTH IN MILES
- IMPASSABLE TOWNSHIP ROAD
- OTHER ROAD
- RAILROAD (IN SERVICE)
- RAILROAD ABANDONED (TRACK RETAINED)
- STATE BOUNDARY
- COUNTY BOUNDARY
- TOWNSHIP BOUNDARY
- CITY OR BOROUGH BOUNDARY
- MUNICIPAL BUILDING
- SPLIT MILEAGE BETWEEN MUNICIPALITIES



(RECREATED BY RG 9-25-02) (REVISED 11-30-06)

PEACH BOTTOM  
 SECOND CLASS TOWNSHIP MAP  
 YORK COUNTY

PREPARED BY THE  
 PENNSYLVANIA DEPARTMENT OF TRANSPORTATION  
 BUREAU OF PLANNING AND RESEARCH  
 GEOGRAPHIC INFORMATION DIVISION  
 IN COOPERATION WITH THE  
 U.S. DEPARTMENT OF TRANSPORTATION  
 FEDERAL HIGHWAY ADMINISTRATION  
 MUNICIPAL CODE 66 224

REVISED PER FORM 990 DATED 10-31-06

TYPE 5 MAP PEACH BOTTOM TOWNSHIP YORK COUNTY PENNSYLVANIA